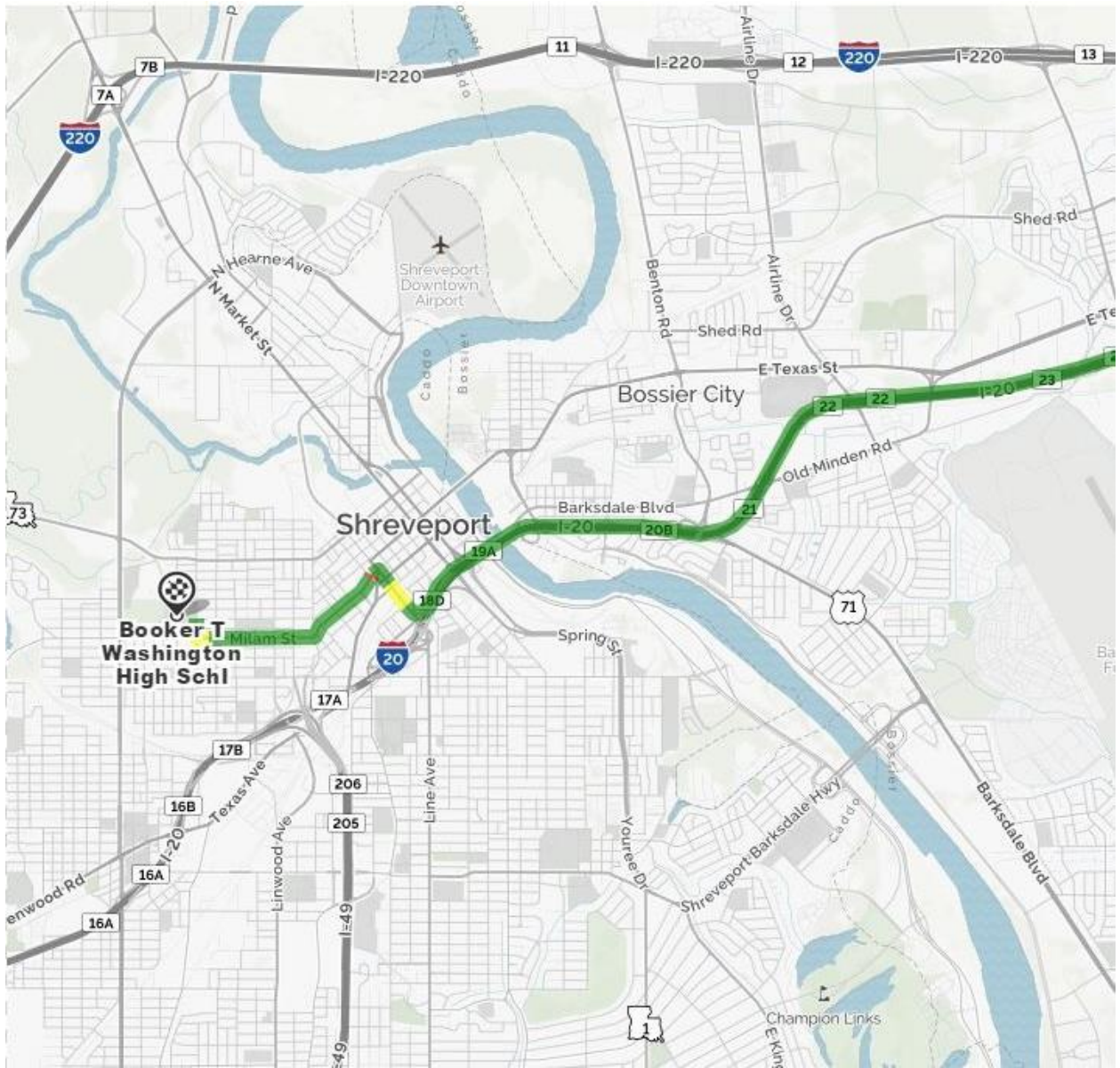
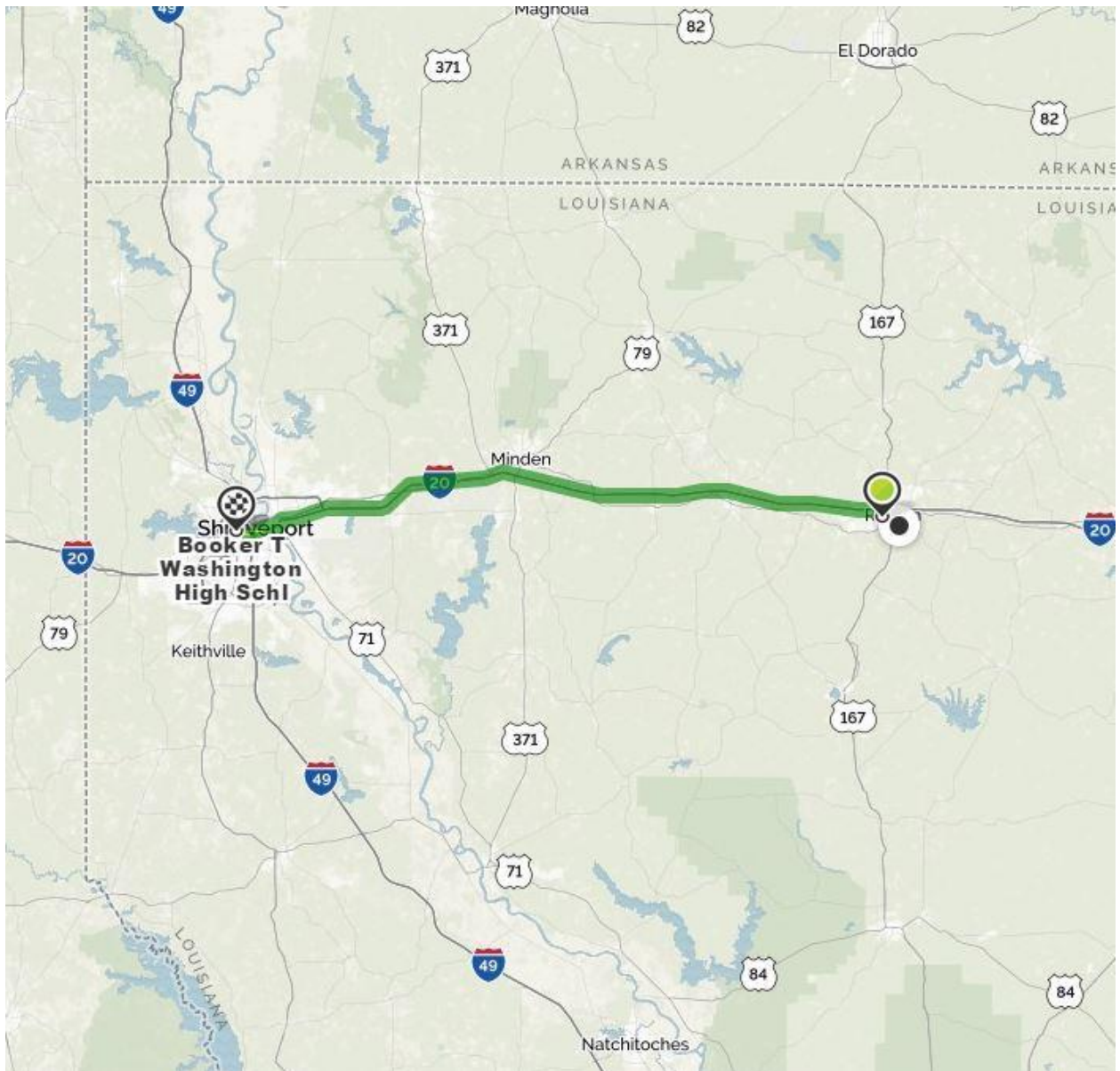




Booker T. Washington





YOUR TRIP TO:

Booker T Washington High Schl



















1 HR 7 MIN | 69.1 MI

Est. fuel cost: \$3.83

Trip time based on traffic conditions as of 3:59 PM on June 29, 2017. Current Traffic: Light

You can type personal notes here to include on your printed page

-  1. Start out going **north** on Wisteria St toward W Railroad Ave. 
----- Then 0.17 miles ----- 0.17 total miles
-  2. Turn **left** onto W Railroad Ave. 
----- Then 0.19 miles ----- 0.35 total miles
-  3. Take the 1st **right** onto Tech Dr.
Tech Dr is 0.1 miles past Mayfield Ave. 
----- Then 0.39 miles ----- 0.74 total miles
-  4. Tech Dr becomes Cooktown Rd. 
----- Then 0.41 miles ----- 1.15 total miles
-  5. Merge onto I-20 W via the ramp on the **left** toward **Shreveport**. 
----- Then 65.97 miles ----- 67.12 total miles
-  6. Take the **Louisiana Ave** exit, EXIT 18D, toward **Common St**. 
----- Then 0.13 miles ----- 67.24 total miles
-  7. Keep **left** to take the ramp toward **Common St**. 
----- Then 0.06 miles ----- 67.30 total miles
-  8. Merge onto Common St. 
----- Then 0.34 miles ----- 67.64 total miles



9. Turn **left** onto Milam St.



Milam St is just past Texas Ave.

If you are on Common St and reach Texas St you've gone a little too far.

----- Then 1.37 miles -----

69.00 total miles



10. Turn **right** onto Elder St.



Elder St is 0.1 miles past Norma Ave.

If you reach Poplar St you've gone about 0.1 miles too far.

----- Then 0.13 miles -----

69.13 total miles



11. Booker T Washington High Schl, You have arrived at your destination.



Your destination is just past Poland St.

If you reach Anna St you've gone a little too far.