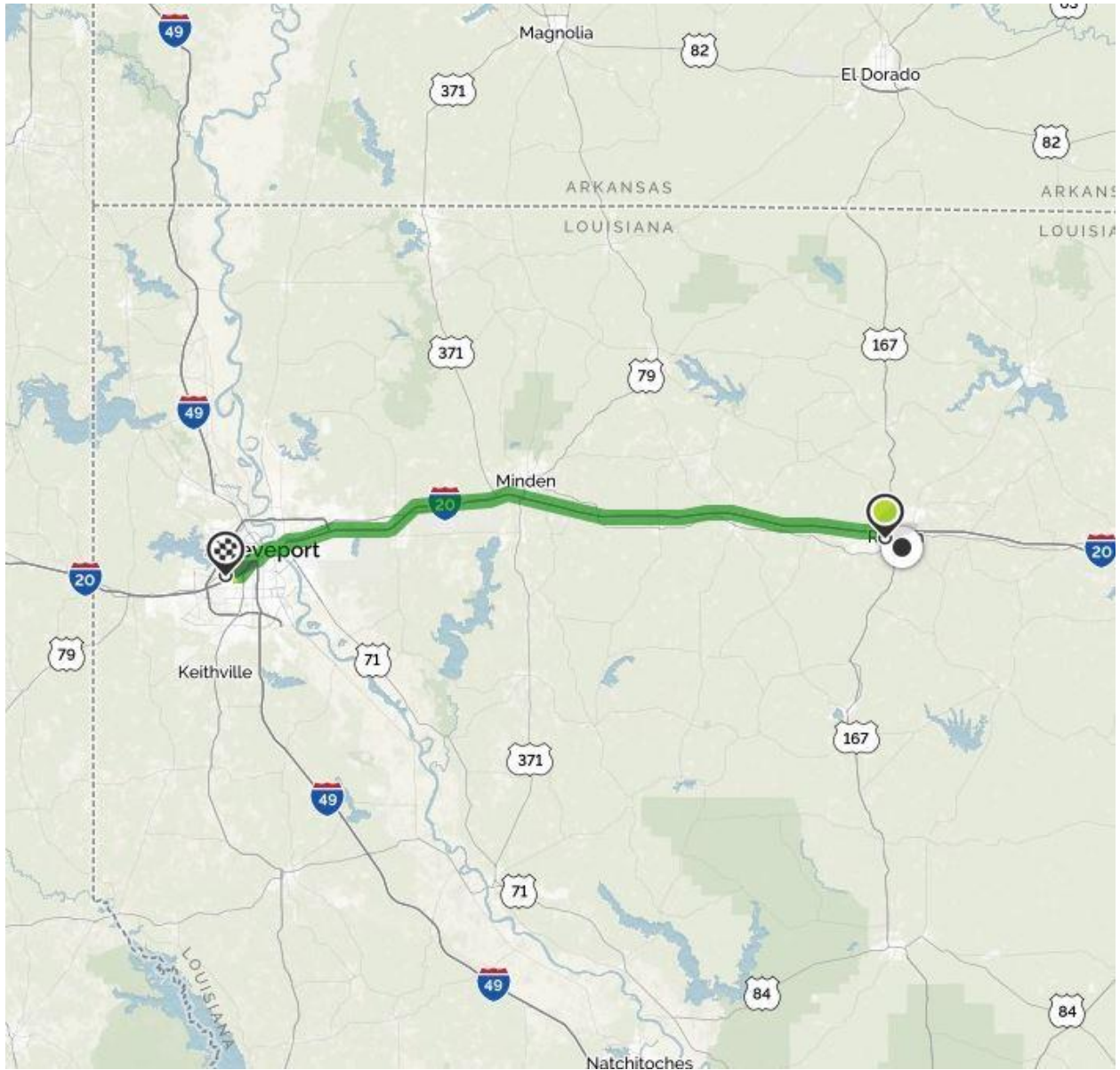
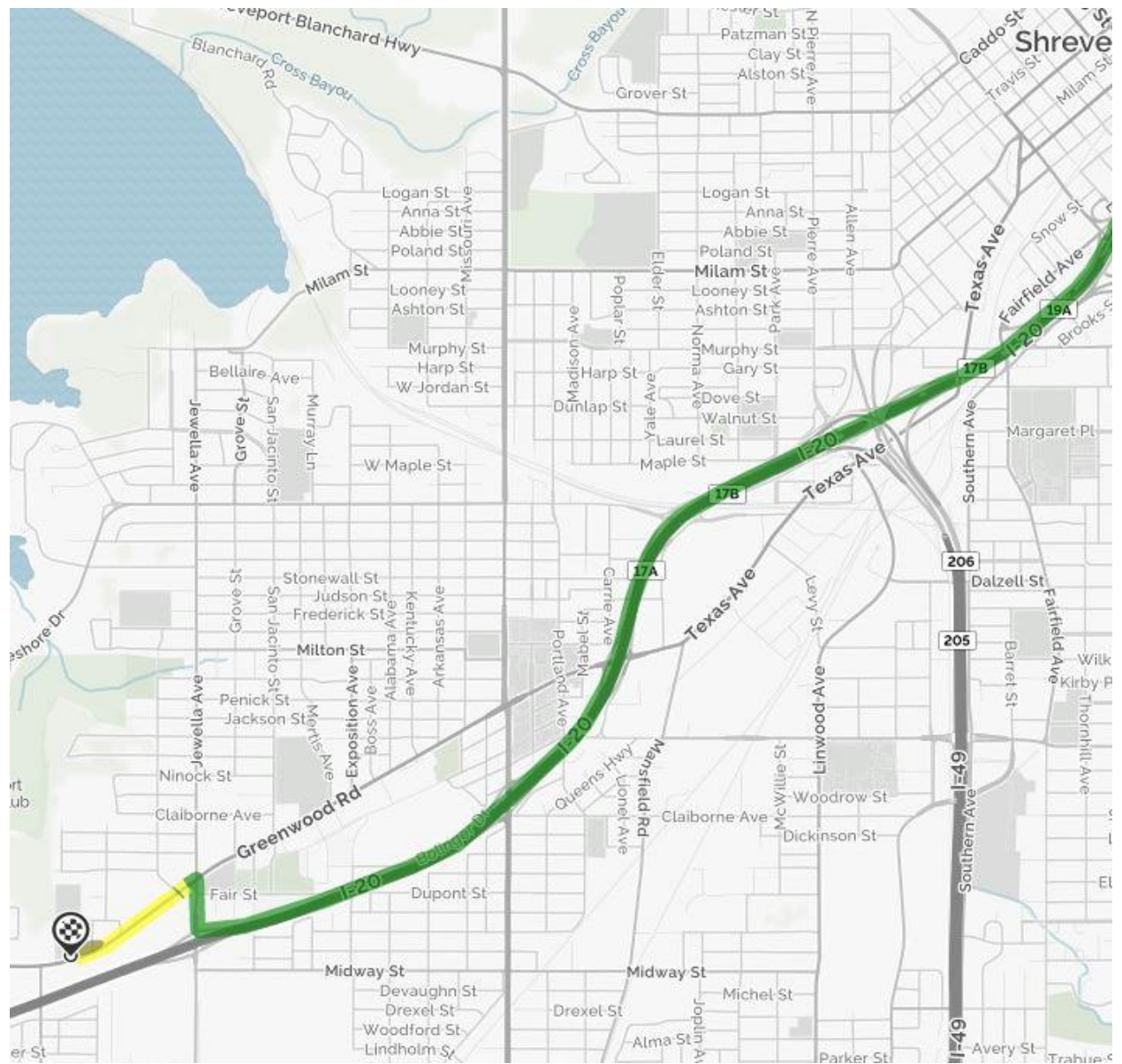




Midway School





YOUR TRIP TO:

Midway Elementary School

















1 HR 8 MIN | 71.8 MI

Est. fuel cost: \$4.09

Trip time based on traffic conditions as of 4:26 PM on June 29, 2017. Current Traffic: Light

You can type personal notes here to include on your printed page.

-  **1. Start out going north on Wisteria St toward W Railroad Ave.** 
----- Then 0.17 miles ----- 0.17 total miles
-  **2. Turn left onto W Railroad Ave.** 
----- Then 0.19 miles ----- 0.35 total miles
-  **3. Take the 1st right onto Tech Dr.** 
Tech Dr is 0.1 miles past Mayfield Ave.
----- Then 0.39 miles ----- 0.74 total miles
-  **4. Tech Dr becomes Cooktown Rd.** 
----- Then 0.41 miles ----- 1.15 total miles
-  **5. Merge onto I-20 W via the ramp on the left toward Shreveport.** 
----- Then 69.84 miles ----- 70.99 total miles
-  **6. Take the Jewella Ave exit, EXIT 14.** 
----- Then 0.16 miles ----- 71.15 total miles
-  **7. Turn slight right onto Jewella Ave.** 



7. Turn **slight right** onto Jewella Ave.



Then 0.15 miles

71.30 total miles



8. Turn **left** onto Greenwood Rd/US-80 W/US-79 S.
Greenwood Rd is just past Fair St.



If you reach Oakcrest St you've gone a little too far.

Then 0.47 miles

71.77 total miles



9. Midway Elementary School, 3840 GREENWOOD RD is on the **right**.
Your destination is just past Smith St.



If you reach Tucker St you've gone a little too far.