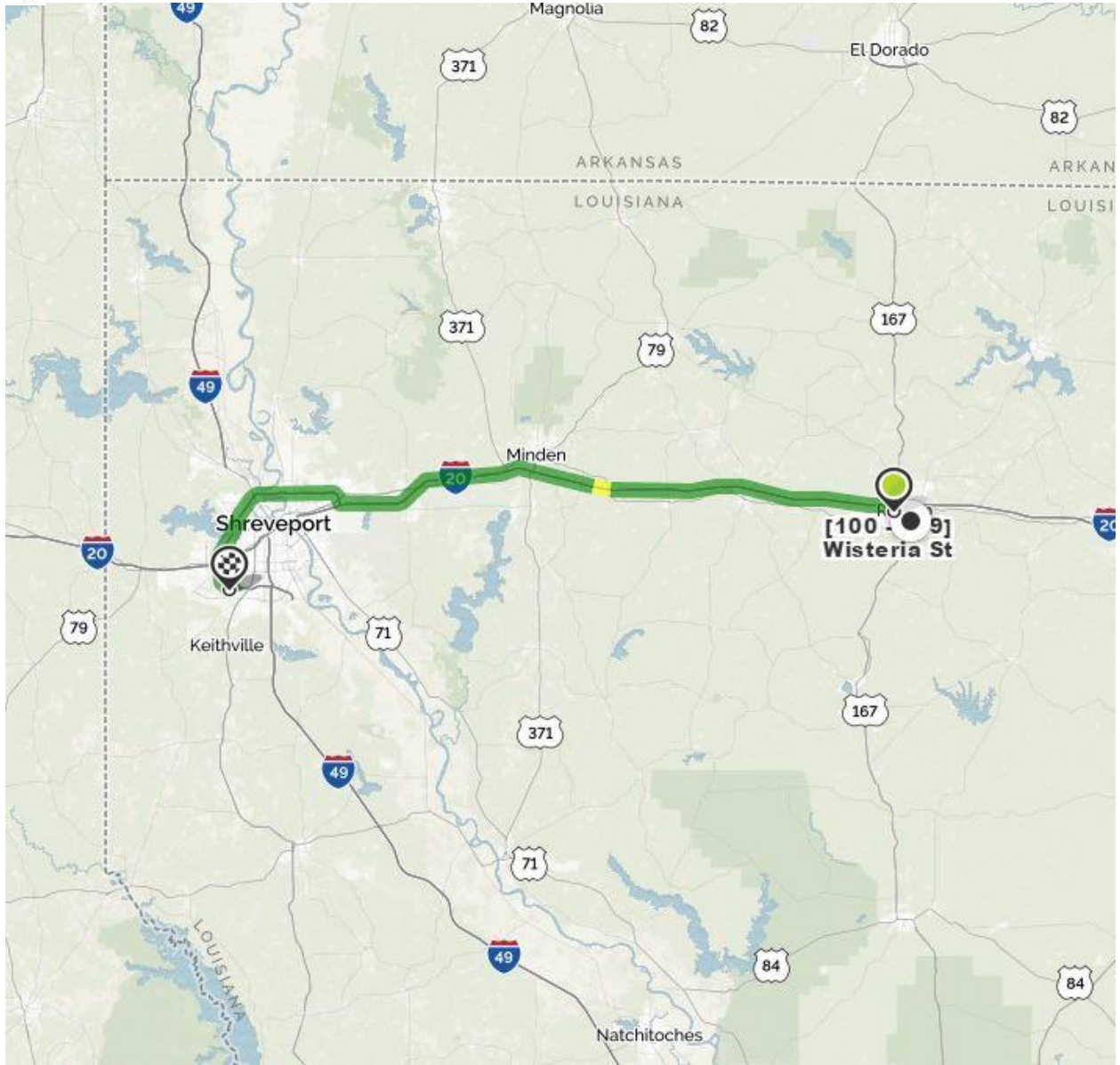
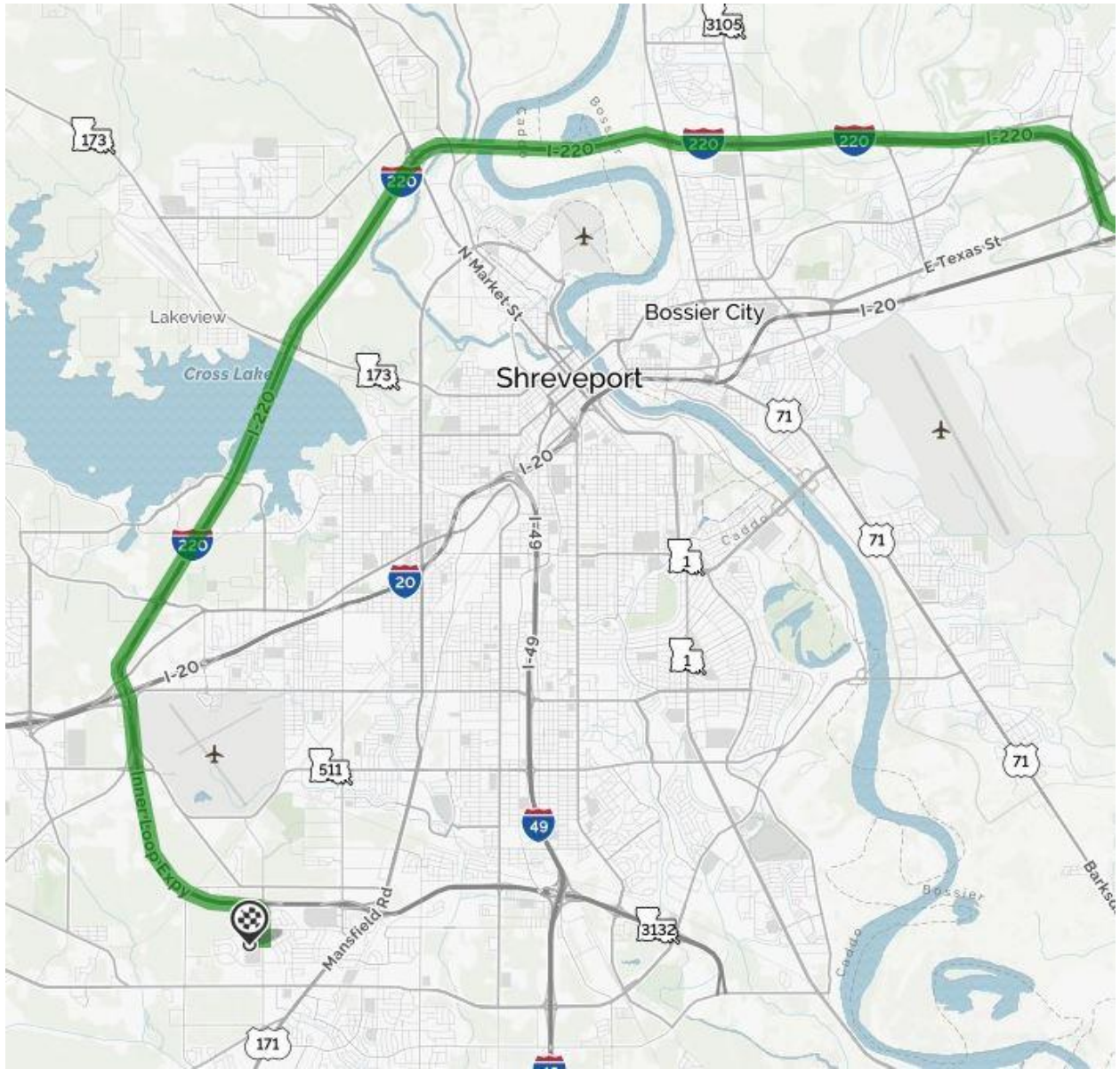




# Southwood High School





# YOUR TRIP TO:

Southwood Senior High School





















**1 HR 19 MIN | 81.3 MI**

**Est. fuel cost: \$4.64**

Trip time based on traffic conditions as of 4:52 PM on June 29, 2017. Current Traffic: Light

You can type personal notes here to include on your printed page

-  1. Start out going **north** on Wisteria St toward W Railroad Ave.   
----- Then 0.17 miles ----- 0.17 total miles
-  2. Turn **left** onto W Railroad Ave.   
----- Then 0.19 miles ----- 0.35 total miles
-  3. Take the 1st **right** onto Tech Dr.  
*Tech Dr is 0.1 miles past Mayfield Ave.*   
----- Then 0.39 miles ----- 0.74 total miles
-  4. Tech Dr becomes Cooktown Rd.   
----- Then 0.41 miles ----- 1.15 total miles
-  5. Merge onto I-20 W via the ramp on the **left** toward **Shreveport**.   
----- Then 57.93 miles ----- 59.07 total miles
-  6. Merge onto I-220 W via EXIT 26.   
----- Then 18.30 miles ----- 77.38 total miles
-  7. I-220 W becomes LA-3132 E/Inner Loop Expy E.   
----- Then 3.15 miles ----- 80.53 total miles
-  8. Take the **Walker Rd** exit, EXIT 3.   
----- Then 0.23 miles ----- 80.76 total miles
-  9. Merge onto Walker Rd.   
----- Then 0.56 miles ----- 81.32 total miles



**10.** Southwood Senior High School, 9000 Walker Rd, Shreveport, LA, 9000

WALKER RD is on the **right**.

*Your destination is just past Hilton Dr.*

*If you reach Karla Cir you've gone about 0.1 miles too far.*

---

