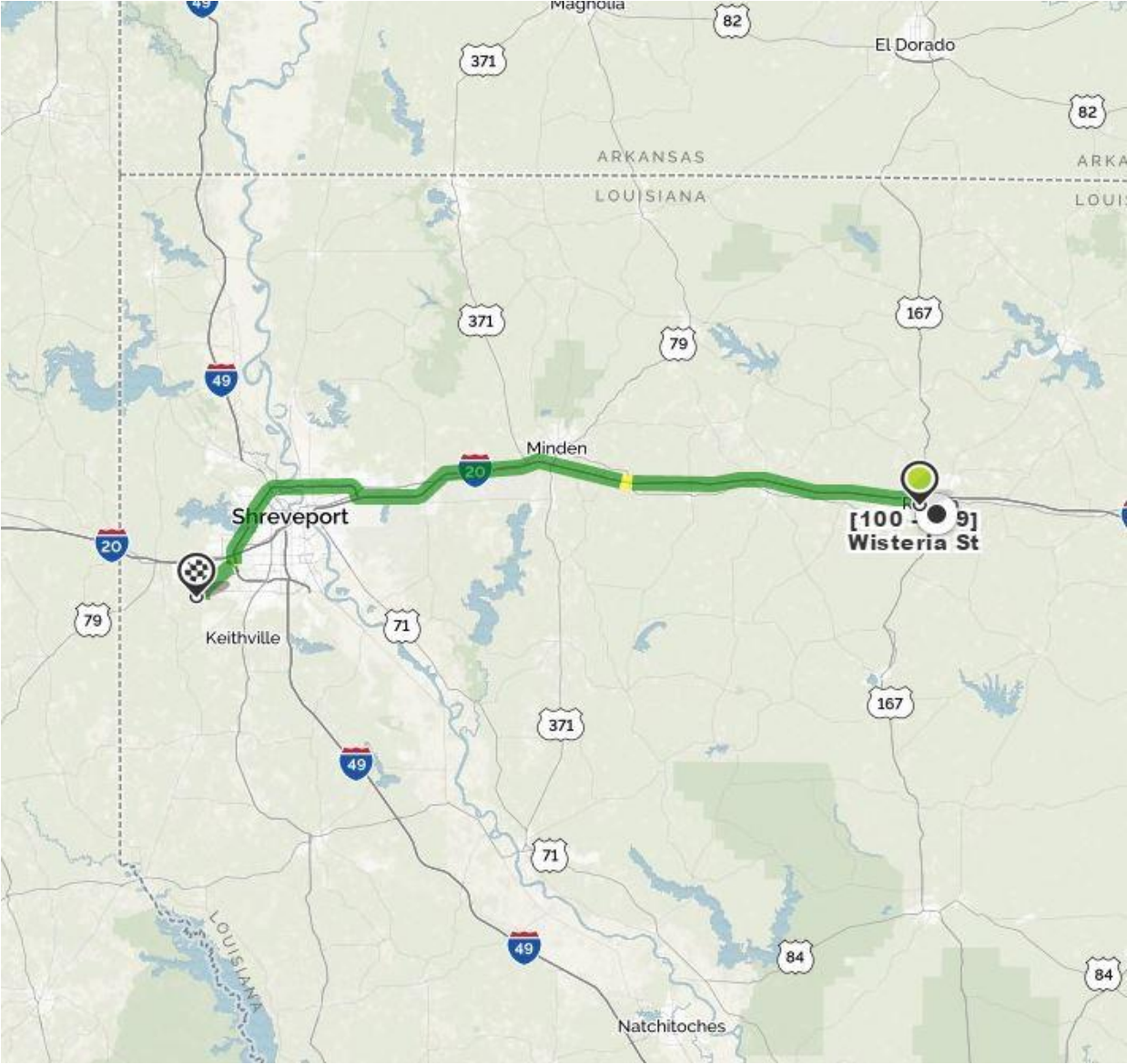
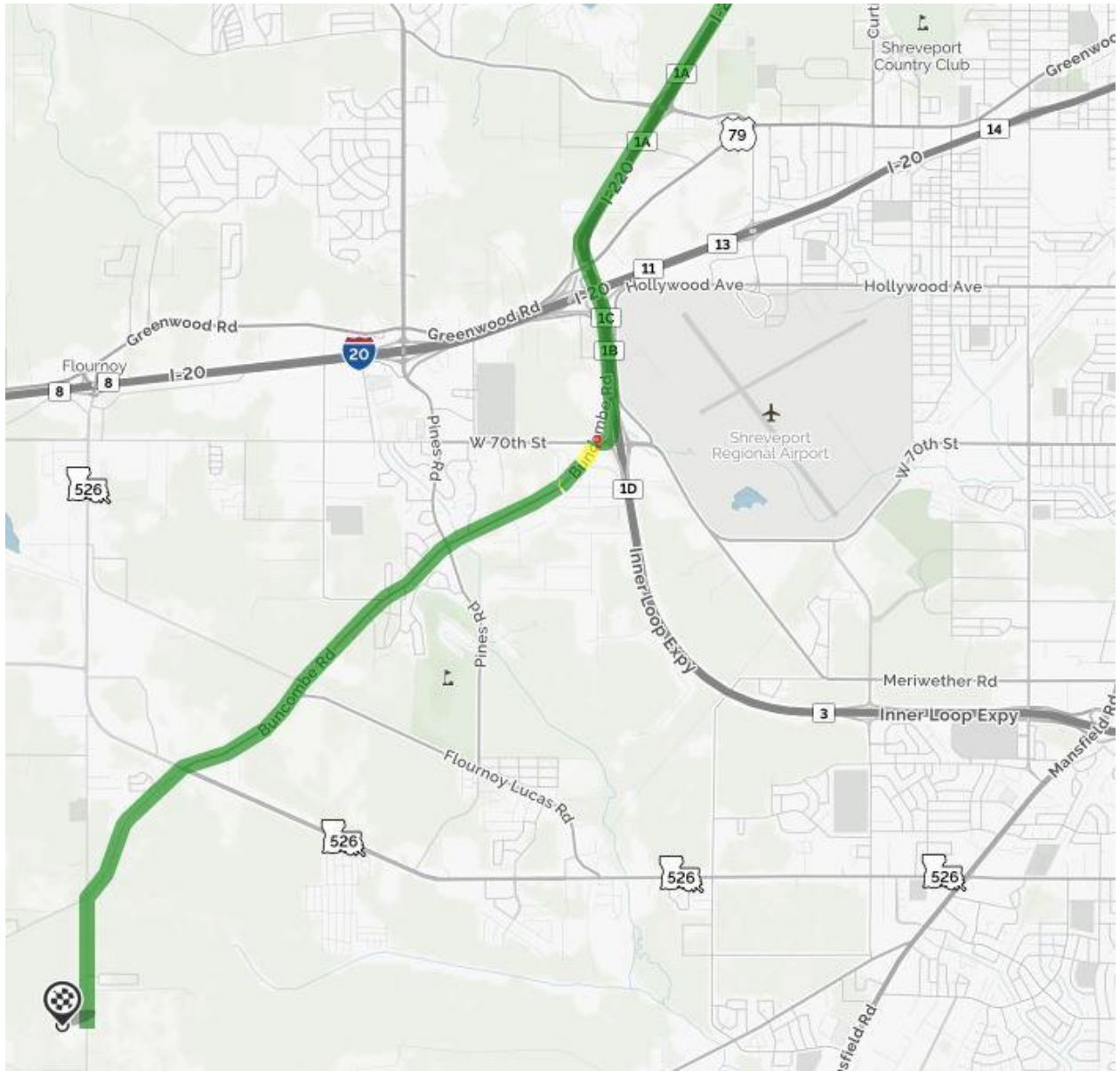




Walnut Hill Elem/Middle School





YOUR TRIP TO:

Walnut Hill Elem Middle School





















1 HR 22 MIN | 83.5 MI

Est. fuel cost: \$4.76

Trip time based on traffic conditions as of 5:00 PM on June 29, 2017. Current Traffic: Light

You can type personal notes here to include on your printed page

-  1. Start out going **north** on Wisteria St toward W Railroad Ave. 
----- Then 0.17 miles ----- 0.17 total miles
-  2. Turn **left** onto W Railroad Ave. 
----- Then 0.19 miles ----- 0.35 total miles
-  3. Take the 1st **right** onto Tech Dr.
Tech Dr is 0.1 miles past Mayfield Ave. 
----- Then 0.39 miles ----- 0.74 total miles
-  4. Tech Dr becomes Cooktown Rd. 
----- Then 0.41 miles ----- 1.15 total miles
-  5. Merge onto I-20 W via the ramp on the **left** toward **Shreveport**. 
----- Then 57.93 miles ----- 59.07 total miles
-  6. Merge onto I-220 W via EXIT 26. 
----- Then 18.30 miles ----- 77.38 total miles
-  7. I-220 W becomes LA-3132 E/Inner Loop Expy E. 
----- Then 0.47 miles ----- 77.85 total miles
-  8. Take the **LA-511/West 70th St** exit, EXIT 1D. 
----- Then 0.18 miles ----- 78.03 total miles
-  9. Keep **right** to take the **70th St W** ramp. 



10. Merge onto W 70th St/LA-511.



----- Then 0.04 miles ----- 78.13 total miles



11. Take the 1st **left** onto Buncombe Rd.



----- Then 4.48 miles ----- 82.62 total miles



12. Turn **slight left** onto Woolworth Rd.



Woolworth Rd is 0.1 miles past Pate Dr.

If you reach Brossette Rd you've gone about 0.2 miles too far.

----- Then 0.84 miles ----- 83.45 total miles



13. Walnut Hill Elem Middle School, 9360 Woolworth Rd, Shreveport, LA, 9360



WOOLWORTH RD is on the **right**.

Your destination is 0.2 miles past Pet Haven Rd.

If you reach Fielder Farm Rd you've gone about 0.1 miles too far.