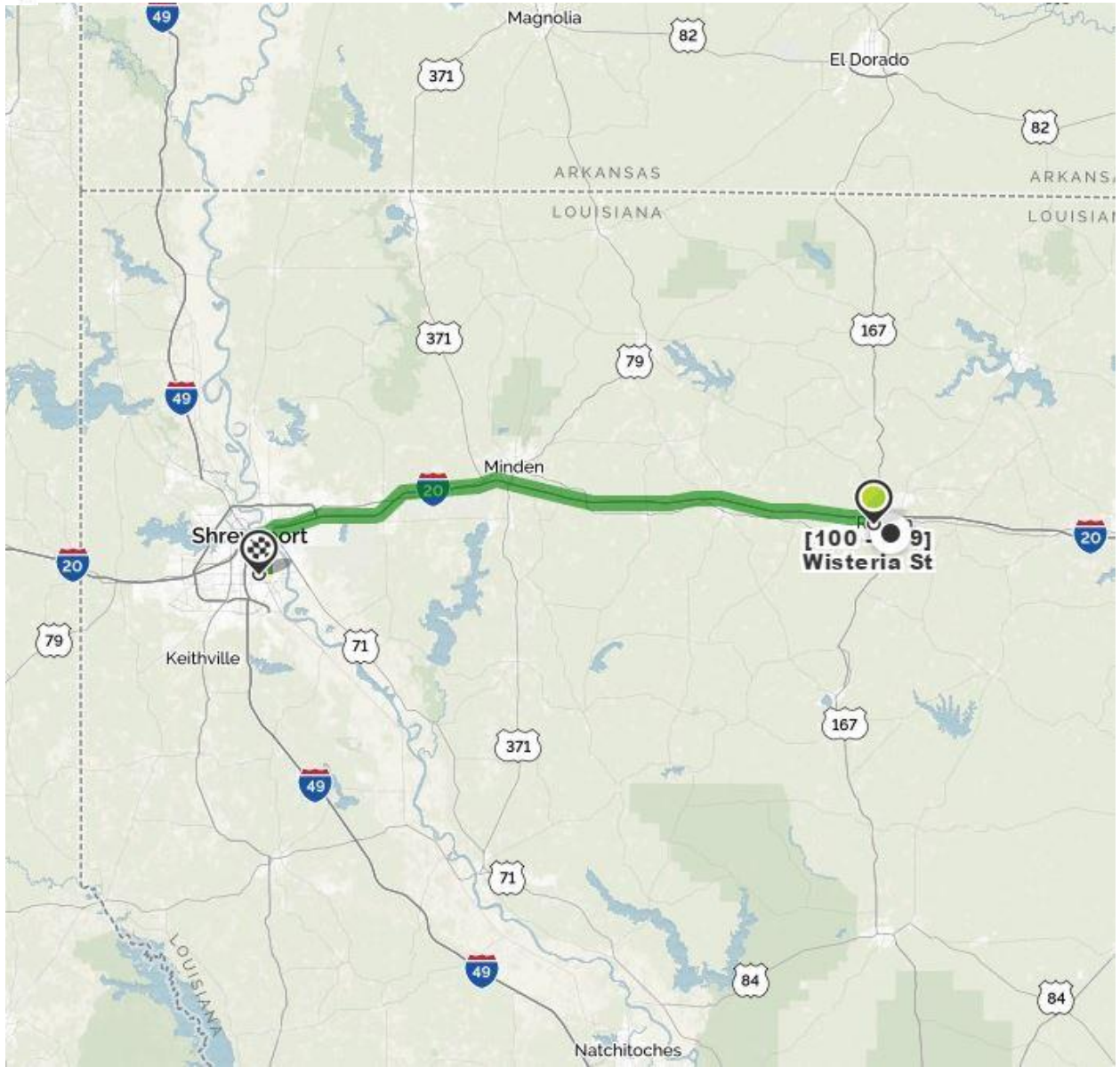
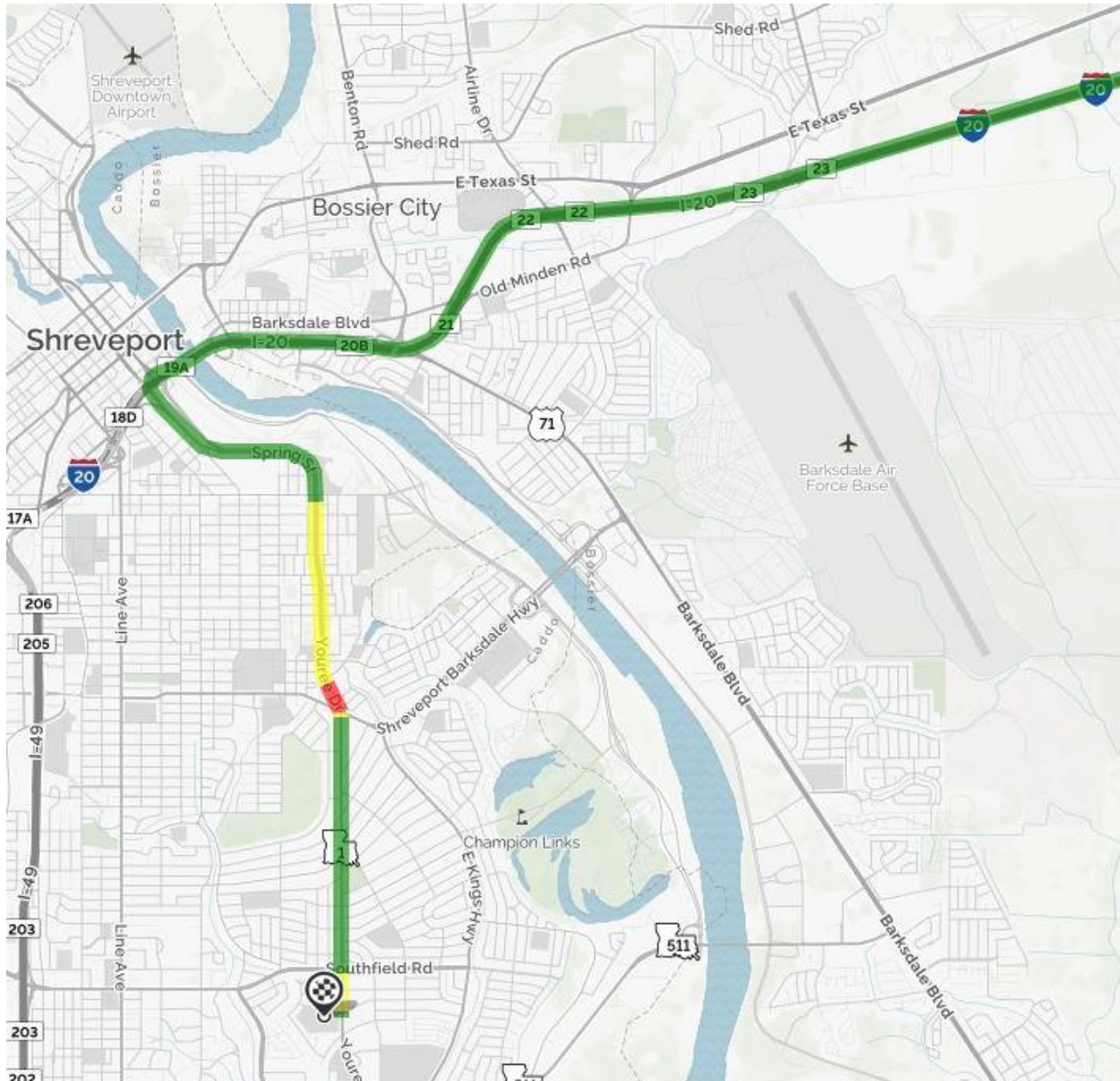




Youree Drive Middle School





YOUR TRIP TO:

Dr Youree Middle School

















1 HR 11 MIN | 71.6 MI

Est. fuel cost: \$4.08

Trip time based on traffic conditions as of 5:07 PM on June 29, 2017. Current Traffic: Light

You can type personal notes here to include on your printed page

-  **1. Start out going north on Wisteria St toward W Railroad Ave.** 
----- Then 0.17 miles ----- 0.17 total miles
-  **2. Turn left onto W Railroad Ave.** 
----- Then 0.19 miles ----- 0.35 total miles
-  **3. Take the 1st right onto Tech Dr.** 
Tech Dr is 0.1 miles past Mayfield Ave.
- Then 0.39 miles ----- 0.74 total miles
-  **4. Tech Dr becomes Cooktown Rd.** 
----- Then 0.41 miles ----- 1.15 total miles
-  **5. Merge onto I-20 W via the ramp on the left toward Shreveport.** 
----- Then 65.50 miles ----- 66.65 total miles
-  **6. Merge onto LA-1 S via EXIT 19A.** 
----- Then 4.98 miles ----- 71.63 total miles
-  **7. Dr Youree Middle School, 6008 YOUREE DR is on the right.** 
Your destination is just past Carroll St.

If you reach Sand Beach Blvd you've gone about 0.1 miles too far.